






Ploče Ferry Landing Stage  This route has tolls.  
 Trg kralja Tomislava 26, 20340, Ploče,  
 Croatia

Take D8, Pelješki most, D414 and D415 to Potok in Trpanj

1 hr 12 min (66.6 km)

- ↑ 1. Head southeast toward Trg kralja Tomislava  
 \_\_\_\_\_ 12 m
- ↘ 2. Turn right at the 1st cross street onto Trg kralja Tomislava  
 \_\_\_\_\_ 64 m
- ↶ 3. Turn left to stay on Trg kralja Tomislava  
 \_\_\_\_\_ 280 m
- ↑ 4. Continue onto Dalmatinska ul.  
 \_\_\_\_\_ 550 m
- ↘ 5. Turn right  
 Toll road  
 \_\_\_\_\_ 450 m
- ↶ 6. Turn left onto Državna cesta D425  
 Toll road  
 \_\_\_\_\_ 850 m
- ↘ 7. Take the exit toward Državna cesta D425  
 Toll road  
 \_\_\_\_\_ 850 m
- ↑ 8. Continue onto Državna cesta D425  
 Toll road  
 \_\_\_\_\_ 89 m
- ↗ 9. Slight right onto D8  
 \_\_\_\_\_ 2.8 km
- ↑ 10. Continue onto Rogotinski most/D8  
 \_\_\_\_\_ 400 m
- ↑ 11. Continue onto D8  
 \_\_\_\_\_ 7.2 km
- ↑ 12. Continue onto Jasenska ul./D8  
 \_\_\_\_\_ 280 m
- ↶ 13. Keep left to continue on D8  
 \_\_\_\_\_ 11.3 km
- ↑ 14. Continue onto D674  
 \_\_\_\_\_ 1.6 km
- ↑ 15. Continue onto Pelješki most/D674  
 \_\_\_\_\_ 2.9 km

- ↑ 16. Continue onto D674  
\_\_\_\_\_ 1.7 km
- ↘ 17. Take the exit  
\_\_\_\_\_ 240 m
- ↘ 18. Turn right  
\_\_\_\_\_ 700 m
- ↘ 19. Turn right  
\_\_\_\_\_ 500 m
- ↘ 20. Turn right  
\_\_\_\_\_ 5.5 km
- ↘ 21. Turn right onto D414  
\_\_\_\_\_ 3.0 km
- ↑ 22. Continue onto Uz obalu/D414  
\_\_\_\_\_ 1.1 km
- ↑ 23. Continue onto D414  
\_\_\_\_\_ 17.4 km
- ↘ 24. Turn right at D415  
\_\_\_\_\_ 55 m
- ↑ 25. Continue onto D415  
\_\_\_\_\_ 6.8 km

**Drive to your destination**

- \_\_\_\_\_ 1 min (350 m)
- ↑ 26. Continue straight onto Potok  
\_\_\_\_\_ 58 m
- ↙ 27. Turn left  
i Destination will be on the right  
\_\_\_\_\_ 290 m

Nespola

Uz Skaline 6, 20240, Trpanj, Croatia